

CITY OF YUBA CITY
STAFF REPORT

Date: January 18, 2022
To: Honorable Mayor & Members of the City Council
From: City Attorney
Presentation By: Shannon Chaffin, City Attorney , Robert McEntire

Summary

Subject: Public Hearing No. 4 – Consideration of Draft District Maps and Election Sequencing for a District Based Election System; Selection of District Map and Election Sequence; Introduction of an Ordinance of the City Council of the City of Yuba City, California, Adding Sections 2-9.04, 2-9.05, and 2-9.06 to Chapter 2, Title 9 of the Yuba City Municipal Code to Establish a District-Based System of Elections for Members of the City Council

Recommendation: A. Receive NDC’s presentation of the NDC Green Map and the sequencing of division elections and hold a Public Hearing regarding same

B. Continue deliberations and provide further any further comments or revisions to the draft map(s)

C. Select a district map and decide which districts will have elections in 2022 and which districts will have elections in 2024, and incorporate those selections into the Ordinance

D. Introduce, through first reading by title only with further reading waived, an Ordinance of the City Council of the City of Yuba City, California, Adding Sections 2-9.04, 2-9.05, and 2-9.06 to Chapter 2, Title 9 of the Yuba City Municipal Code to Establish a District-Based System of Elections for Members of the City Council, and set the next Public Hearing and second reading of the Ordinance for February 1, 2022

Fiscal Impact: TBD

Purpose:

To select a final draft map and introduce an ordinance regarding the same to establish a district-based system of elections for members of the City Council and to determine the sequence of elections.

Background:

For some period of time the City has been engaged in the process of updating the process of selection of Councilmembers by moving to district-based elections. By way of background, on September 7, 2021, the Council adopted a Resolution with an effective passage date of September 25, 2021, declaring the

Council's intention to transition from at-large elections for members of the City Council, to division-based elections.

On September 21, 2021, the City Council conducted the first of two hearings required to be held before the City Council can start considering potential voting division maps. The purpose of these initial hearings was to educate the City Council and public on the legal requirements for the composition of the District voting divisions and required criteria the City Council must apply as well as the optional criteria the Council may follow in drawing divisions. Robert McEntire, from National Demographics Corporation (NDC), presented information on the division process.

On October 5, 2021, the City Council conducted the second of the initial two public hearings on the composition of the City's voting divisions. After conducting the public hearing, the City Council directed NDC to prepare division elections maps for consideration at the public hearing, which was scheduled for December 21, 2021, including a demonstration "no pair" map. In compliance with State law, those maps were posted to the City's website. Members of the public could also prepare and post any maps on the City's website for the City Council to consider.

On December 21, 2021, the City Council conducted a third public hearing on the composition of the City's voting divisions and considered the division election maps prepared by NDC. After conducting the public hearing, the City Council indicated an initial preference to adopt the NDC Green Map and election sequencing associated with the NDC Green Map.

As stated at the December 21, 2021 City Council meeting, in order to be considered at the January 18, 2022 meeting, the deadline for submission of the maps by members of the public was January 11, 2022. The City did not receive any map submissions from the public by January 11, 2022. In addition to its prior notices, the City also published a notice of this hearing in the Appeal-Democrat, along with the NDC Green Map, which was also translated into Spanish and Punjabi.

Analysis:

The City Council may proceed with further deliberations on the maps previously presented, make further revisions to any such map, and may select a map or revised map and election sequence for introduction with an ordinance to establish a district based system of elections for members of the City Council.

Although the City Council has indicated a preliminary interest in the NDC Green Map, it may consider any other map that was received and published on the City's website by January 11, 2022. However, any changes to a map under consideration for adoption would require re-publication of any revised map within seven days prior to adoption of the map and introduction of the ordinance. Likewise, selection of any new maps proposed by the public for the first time just before or during the hearing would also require a re-publication and notice process. As such, selecting any changes on an existing map or new maps would not permit the City Council to follow the currently selected schedule.

Assuming that there are no changes on an existing published map, or a new map is not selected, the fifth (and final) public hearing is scheduled for February 1, 2022, which would include a second reading on the ordinance. However, if there are any map adjustments which take place at that meeting, then the date would need to be adjusted.

Sequence of Elections

Along with selecting a map, the City Council will also need to decide the sequence of elections. The Council will need to choose which districts will be up for election in 2022, 2026, etc. and which districts will be up for election in 2024, 2028, etc. At the December 21, 2021 meeting, City Council indicated a desire to follow the suggested election sequencing associated with the NDC Green Map. However, the

City Council can choose an alternative sequence to the extent it would ensure there are exactly five Councilmembers at any one time.

Map Criteria

As noted in the prior meetings, there are several mandatory criteria that the City must comply with when the actual divisions are created:

1. The divisions must be as nearly equal in population as possible
2. Race cannot be the “predominant” factor or criteria when drawing divisions
3. Compliance with the Federal Voting Rights Act (FVRA)
4. Compliance with the California Voting Rights Act (CVRA)

Optional Criteria for Creating Districts

Per Elections Code Section 21601 and Government Code Section 34884, the City Council may consider the following factors when establishing divisions, which criteria are not exclusive:

1. Topography;
2. Geography;
3. Cohesiveness, continuity, integrity, and compactness of territory; and
4. Communities of interests.

A community of interest is a neighborhood or group that would benefit from being in the same district because of shared interests, views, or characteristics. Possible community features include, but are not limited to:

- A. School attendance areas;
- B. Natural dividing lines such as major roads, hills, or highways;
- C. Areas around parks and other neighborhood landmarks;
- D. Common issues, neighborhood activities, or legislative/election concerns; and
- E. Shared demographic characteristics, such as:
 - (1) Similar levels of income, education, or linguistic insolation;
 - (2) Languages spoken at home; and
 - (3) Single-family and multi-family housing unit areas.

Other traditional districting principles include:

1. Respect voters’ choices / continuity in office
2. Future population growth

Conclusion:

After selecting a map and sequence of elections, the City Council may move to incorporate those selections into an ordinance and introduce that ordinance tonight. Staff will then bring the ordinance back a second reading and final adoption on February 1, 2022.

Alternatives:

1. Decline to hold a public hearing at this time.

Recommendation:

A. Receive NDC's presentation of the NDC Green Map and the sequencing of division elections and hold a public hearing regarding same.

B. Continue deliberations and provide further any further comments or revisions to the draft map(s).

C. Select a district map and decide which districts will have elections in 2022 and which districts will have elections in 2024, and incorporate those selections into the Ordinance.

D. Introduce, through first reading by title only with further reading waived, an Ordinance of the City Council of the City of Yuba City, California, Adding Sections 2-9.04, 2-9.05, and 2-9.06 to Chapter 2, Title 9 of the Yuba City Municipal Code to Establish a District-Based System of Elections for Members of the City Council, and set the next public hearing and second reading of the ordinance for February 1, 2022.

Note: The default draft ordinance has been prepared based on the "Green Map."

Attachments:

1. Ordinance Establishing District Based Election Systemv2
2. Districting - NDC Green
3. Districting - NDC Purple
4. Districting - NDC Orange
5. Districting - Demo Map

Prepared By:
Shannon Chaffin
City Attorney

Submitted By:
Shannon Chaffin
City Attorney

ORDINANCE _____

AN ORDINANCE OF THE CITY COUNCIL OF THE CITY OF YUBA CITY, CALIFORNIA, ADDING SECTIONS 2-9.04, 2-9.05, AND 2-9.06 TO CHAPTER 9, TITLE 2 OF THE YUBA CITY MUNICIPAL CODE TO ESTABLISH A DISTRICT-BASED SYSTEM OF ELECTIONS FOR MEMBERS OF THE CITY COUNCIL

WHEREAS, the members of the City Council of the City of Yuba City (City) are currently elected at-large, whereby all members are elected by all of the voters of the City; and

WHEREAS, pursuant to Government Code sections 34886 and 34871, the City has the authority to adopt an ordinance requiring members of the City Council to be elected by district in five districts; and

WHEREAS, pursuant to Elections Code section 10010, the City Council held public hearings on September 21, 2021 and October 5, 2021 to receive public input regarding the composition of district maps, and also held public hearings on December 21, 2021 and January 18, 2022 regarding the content of proposed district maps and sequences of elections; and

WHEREAS, also pursuant to Elections Code section 10010, the City Council held a public hearing on February 1, 2022, prior to adoption of this Ordinance; and

WHEREAS, in order to further the purposes of the California Voting Rights Act of 2001, the City Council now wishes to adopt an ordinance providing that the members of the City Council shall be elected by-district in five districts beginning at the November 8, 2022 general municipal election; and

WHEREAS, the City Council electoral districts to be established are described further in this Ordinance and shown on the district map attached hereto as Exhibit "A" to this Ordinance.

NOW, THEREFORE, the City Council of the City of Yuba City does ordain as follows:

SECTION 1. Findings. The City Council finds as follows:

- (a) The above recitals are true and correct and are incorporated herein by this reference.
- (b) The City Council hereby declares the intent and purpose of this Ordinance adopting a district-based system of elections for members of the City Council is to further the purposes of the California Voting Rights Act of 2001 (Chapter 1.5 (commencing with Section 14025) of Division 14 of the Elections Code).

SECTION 2. By-District Electoral System. Section 2-9.04 is added to Chapter 2, Title 9 of the Yuba City Municipal Code to read in its entirety as follows:

2-9.04 By-District Electoral System.

- (a) Beginning with the November 8, 2022 general municipal election, and thereafter, members of the City Council of the City of Yuba City shall be elected by-district in five single-member districts.

- (b) Each member of the City Council elected or appointed to represent a district must reside in that district and be a registered voter in that district. Each candidate for City Council must be a registered voter in the City of Yuba City and reside in the district in which that candidate is seeking election at the time nomination papers are issued to that candidate, pursuant to Elections Code 34882. Termination of residency in a district by a seated Councilmember shall create a vacancy for that City Council district unless a substitute residence within the district is established within thirty (30) days after that termination of residency.
- (c) Notwithstanding any other provision of this chapter, the members of the City Council in office at the time this section takes effect may continue in office until the expiration of the full term to which they were elected and until their successor is qualified.

SECTION 3. Establishment of City Council Electoral Districts. Section 2-9.05 is added to Chapter 2, Title 9 of the Yuba City Municipal Code to read in its entirety as follows:

2-9.05 Establishment of City Council Electoral Districts.

- (a) Subject to the provisions of this chapter, members of the City Council shall be elected by-district from City Council districts shown and numbered on the map titled 'City of Yuba City District Map', a copy of which shall be on file in the City Clerk's office, and which is attached as Exhibit A to this ordinance.
- (b) The City Council electoral districts described in this section shall be adjusted from time to time as required by Elections Code section 21600 et seq. or by other law.

SECTION 4. Election Sequence for Implementation of By-District Electoral System. Section 2-9.06 is added to Chapter 2, Title 9 of the Yuba City Municipal Code to read in its entirety as follows:

2-9.06 Election Sequence for Implementation of By-District Electoral System.

Members of the City Council shall be elected in City Council Districts 1, 2 and 3 at the 2022 general municipal election and every four years thereafter. Members of the City Council shall be elected in City Council Districts 4 and 5 at the 2024 general municipal election and every four years thereafter.

SECTION 5. Severability. If any section, subsection, subdivision, sentence, clause, phrase, or portion of this Ordinance is, for any reason, held to be invalid or unconstitutional by the decision of any court of competent jurisdiction, such decision shall not affect the validity of the remaining portions of this Ordinance. The City Council hereby declares that it would have adopted this Ordinance and each section, subsection, subdivision, sentence, clause, phrase, or portion thereof, irrespective of the fact that any one or more section, subsection, subdivision, sentence, clause, phrase, or portion thereof be declared invalid or unconstitutional.

SECTION 6. Effective Date and Publication. This ordinance shall take effect 30 days after its adoption. The City Clerk, or duly appointed deputy, shall attest to the adoption of this Ordinance and shall cause this Ordinance to be posted in the manner required by law.

Introduced and read at a regular meeting of the City Council of the City of Yuba City on the 18th day of January, 2022, and passed and adopted at a regular meeting held on the ____th day of February, 2022.

AYES:
NOES:
ABSENT:
ABSTAIN:

Dave Shaw, Mayor
City of Yuba City

ATTEST:

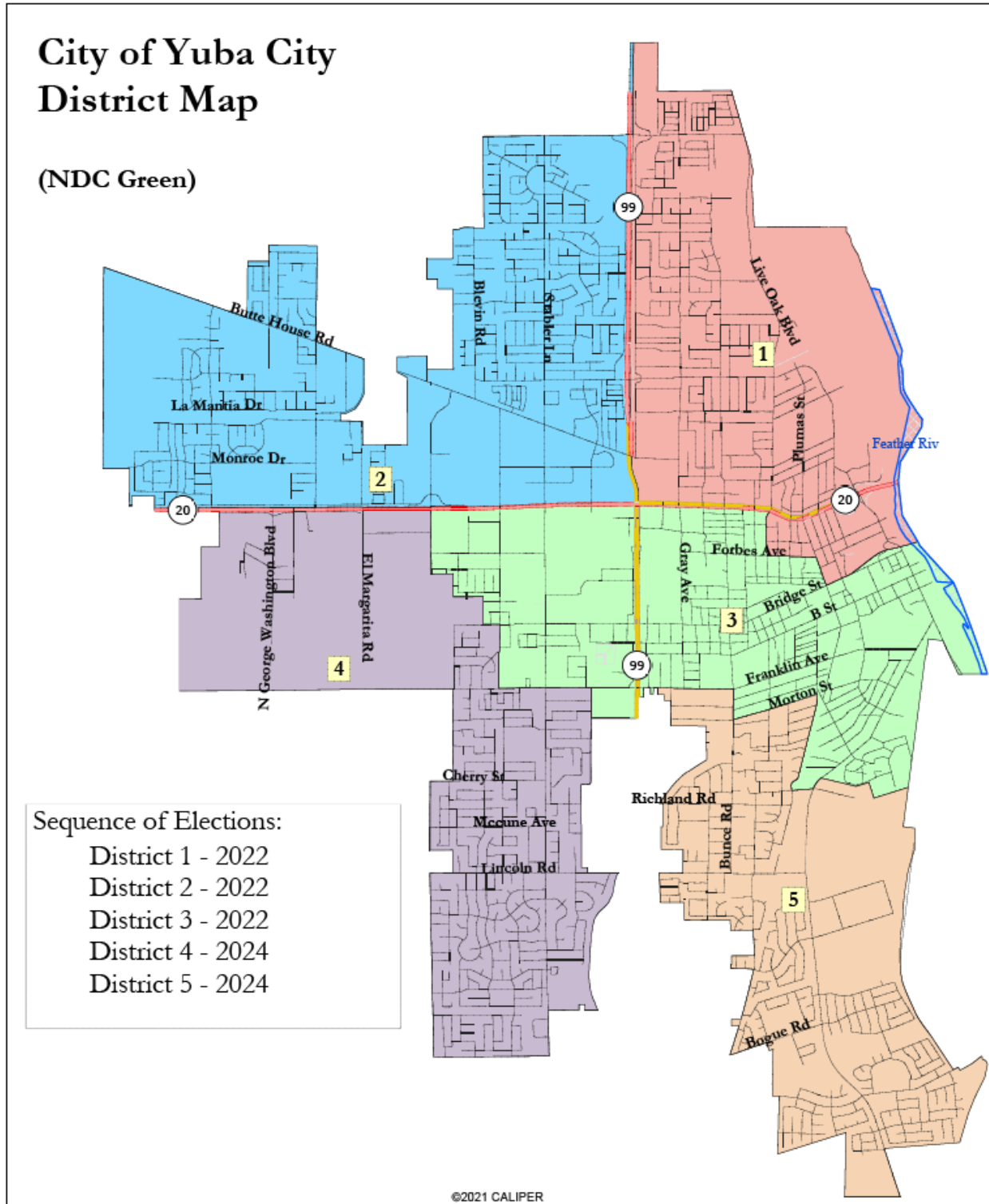
APPROVED AS TO FORM:

Ciara Wakefield, Deputy City Clerk

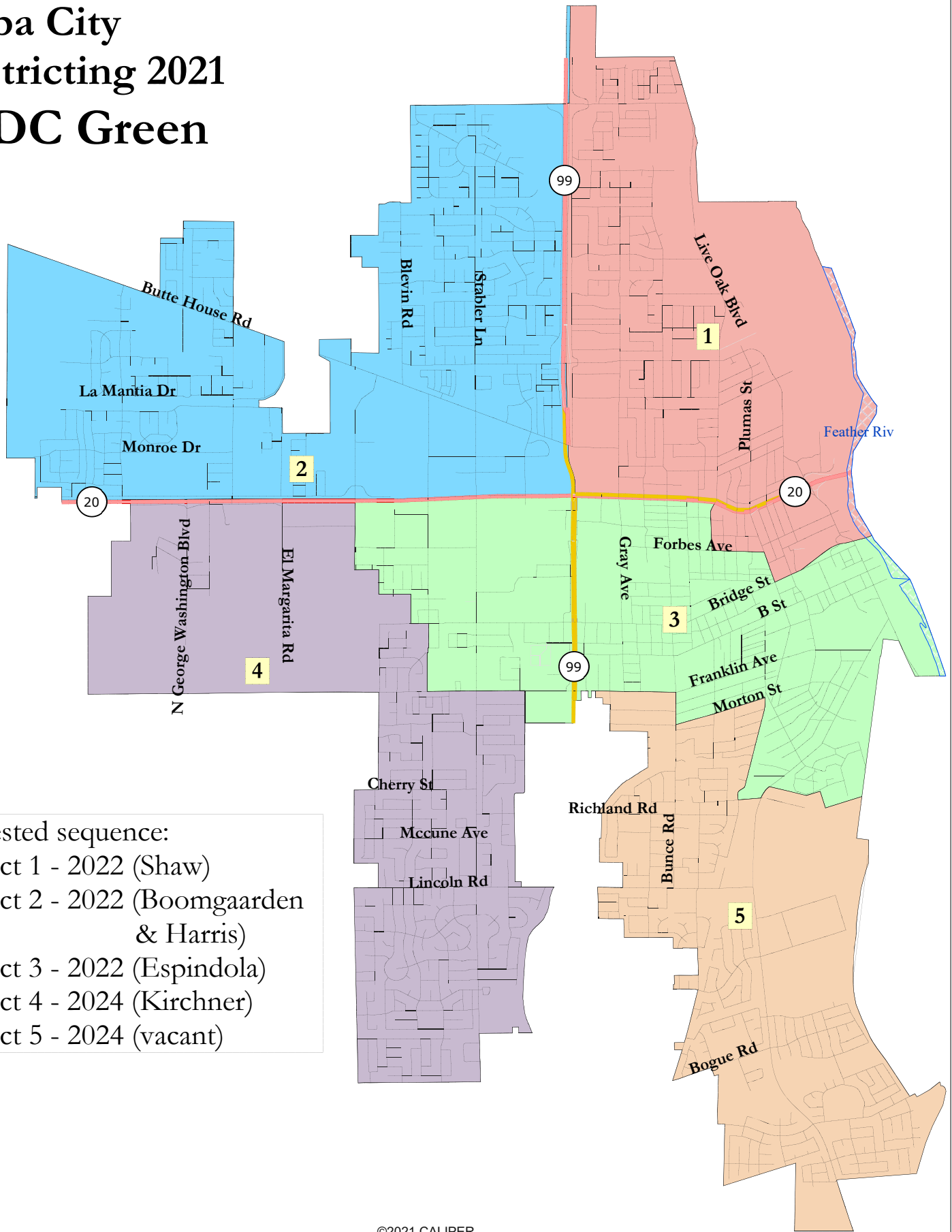
Shannon Chaffin, City Attorney
Aleshire & Wynder, LLP

Exhibit A: City of Yuba City District Map

EXHIBIT A
CITY OF YUBA CITY DISTRICT MAP



Yuba City Districting 2021 NDC Green



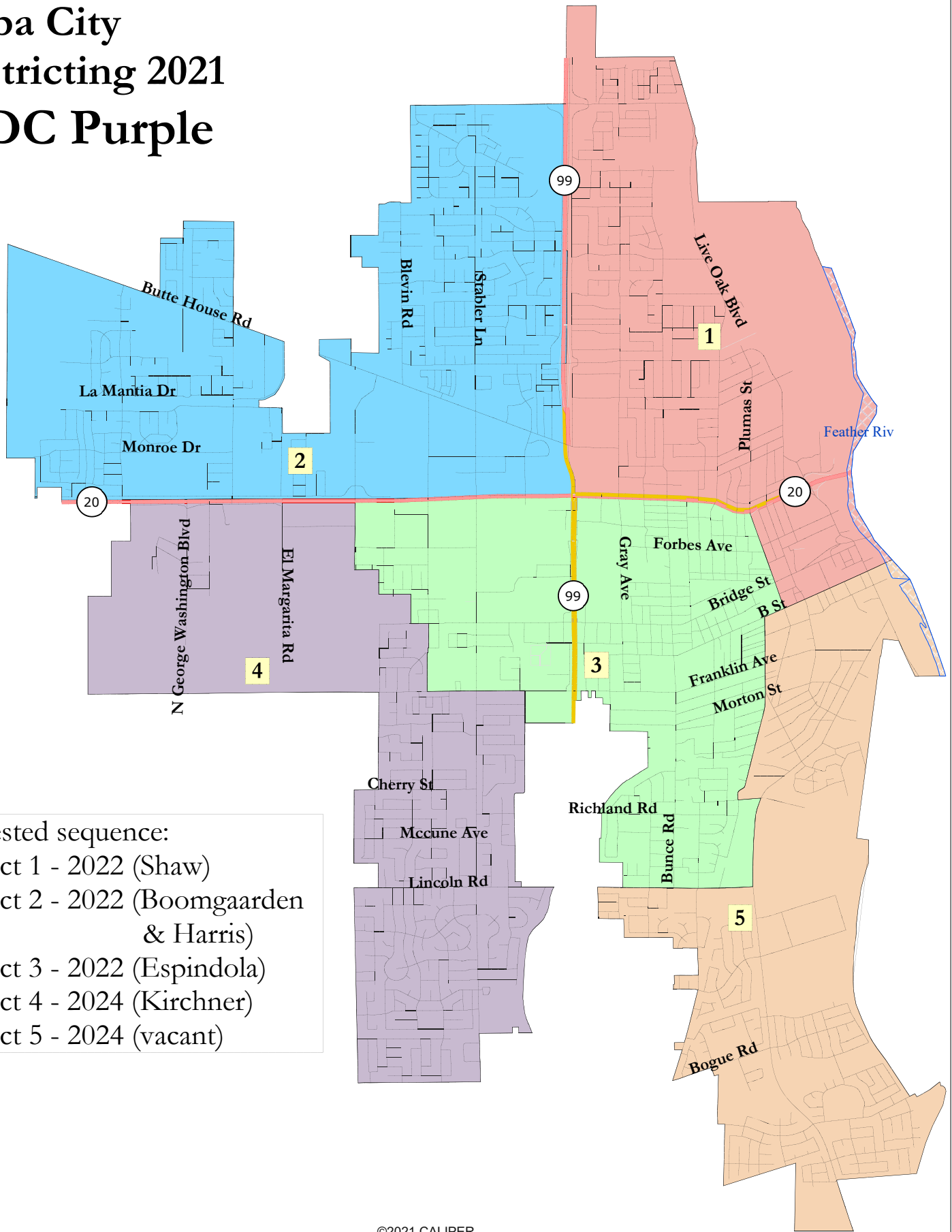
Suggested sequence:
 District 1 - 2022 (Shaw)
 District 2 - 2022 (Boomgaarden & Harris)
 District 3 - 2022 (Espindola)
 District 4 - 2024 (Kirchner)
 District 5 - 2024 (vacant)

Yuba City NDC Green Map

District		1	2	3	4	5	Total
2020	2020 Census (Adjusted)	14,061	13,609	14,318	14,313	14,039	70,340
	Deviation from ideal	-7	-459	250	245	-29	709
	% Deviation	-0.05%	-3.26%	1.78%	1.74%	-0.21%	5.04%
2020 Total Pop	% Hisp	36%	18%	47%	22%	31%	31%
	% NH White	42%	51%	26%	31%	40%	38%
	% NH Black	4%	2%	3%	2%	3%	3%
	% Asian-American	12%	24%	20%	40%	20%	23%
Citizen Voting Age Pop	Total	8,222	9,486	7,263	9,453	8,009	42,431
	% Hisp	22%	15%	33%	15%	19%	20%
	% NH White	62%	61%	41%	46%	59%	54%
	% NH Black	2%	2%	5%	3%	4%	3%
	% Asian/Pac.Isl.	11%	19%	16%	34%	16%	20%
Voter Registration (Nov 2020)	Total	6,357	8,689	5,063	8,463	7,345	35,917
	% Latino est.	23%	12%	32%	16%	22%	20%
	% Spanish-Surnamed	21%	12%	30%	15%	21%	19%
	% Asian-Surnamed	6%	13%	13%	29%	11%	15%
	% Filipino-Surnamed	1%	1%	1%	1%	1%	1%
	% NH White est.	68%	71%	51%	52%	62%	61%
Voter Turnout (Nov 2018)	% NH Black	2%	2%	4%	2%	4%	3%
	Total	3,182	5,577	2,295	4,946	3,999	19,999
	% Latino est.	15%	9%	22%	11%	17%	13%
	% Spanish-Surnamed	15%	8%	21%	11%	16%	13%
	% Asian-Surnamed	5%	12%	15%	27%	11%	15%
	% Filipino-Surnamed	1%	1%	0%	1%	1%	1%
	% NH White est.	75%	76%	56%	57%	67%	67%
Voter Turnout (Nov 2020)	% NH Black	2%	2%	4%	2%	4%	3%
	Total	4,648	7,373	3,594	7,034	5,886	28,535
	% Latino est.	19%	11%	27%	14%	20%	17%
	% Spanish-Surnamed	18%	10%	26%	13%	19%	16%
	% Asian-Surnamed	7%	13%	15%	31%	12%	16%
	% Filipino-Surnamed	1%	1%	1%	1%	1%	1%
	% NH White est.	71%	72%	52%	52%	63%	63%
ACS Pop. Est.	% NH Black est.	2%	2%	4%	2%	4%	3%
	Total	13,064	13,094	14,600	14,481	12,289	67,528
Age	age0-19	27%	25%	32%	26%	29%	28%
	age20-60	48%	48%	53%	54%	53%	51%
	age60plus	25%	26%	15%	20%	18%	21%
Immigration	immigrants	23%	15%	29%	31%	19%	24%
	naturalized	39%	68%	38%	63%	51%	51%
Language spoken at home	english	59%	75%	47%	50%	72%	60%
	spanish	27%	9%	37%	13%	14%	20%
	asian-lang	1%	2%	2%	2%	2%	2%
	other lang	13%	13%	14%	35%	13%	18%
Language Fluency	Speaks Eng. "Less than Very Well"	19%	9%	27%	24%	12%	19%
Education (among those age 25+)	hs-grad	54%	49%	47%	47%	47%	49%
	bachelor	11%	19%	6%	12%	14%	12%
	graduatedegree	3%	10%	3%	9%	8%	7%
Child in Household	child-under18	36%	33%	45%	41%	43%	40%
Pct of Pop. Age 16+	employed	50%	56%	63%	64%	63%	59%
Household Income	income 0-25k	31%	13%	27%	12%	13%	20%
	income 25-50k	27%	22%	31%	18%	21%	24%
	income 50-75k	18%	15%	20%	23%	19%	19%
	income 75-200k	22%	41%	21%	41%	40%	33%
	income 200k-plus	1%	8%	0%	5%	6%	4%
Housing Stats	single family	60%	85%	63%	97%	86%	77%
	multi-family	40%	15%	37%	3%	14%	23%
	rented	59%	30%	70%	31%	36%	46%
	owned	41%	70%	30%	69%	64%	54%

Total population data from the California adjustment to the 2020 Decennial Census. Surname-based Voter Registration and Turnout data from the California Statewide Database. Latino voter registration and turnout data are Spanish-surname counts adjusted using Census Population Department undercount estimates. NH White and NH Black registration and turnout counts estimated by NDC. Citizen Voting Age Pop., Age, Immigration, and other demographics from the 2015-2019 American Community Survey and Special Tabulation 5-year data.

Yuba City Districting 2021 NDC Purple



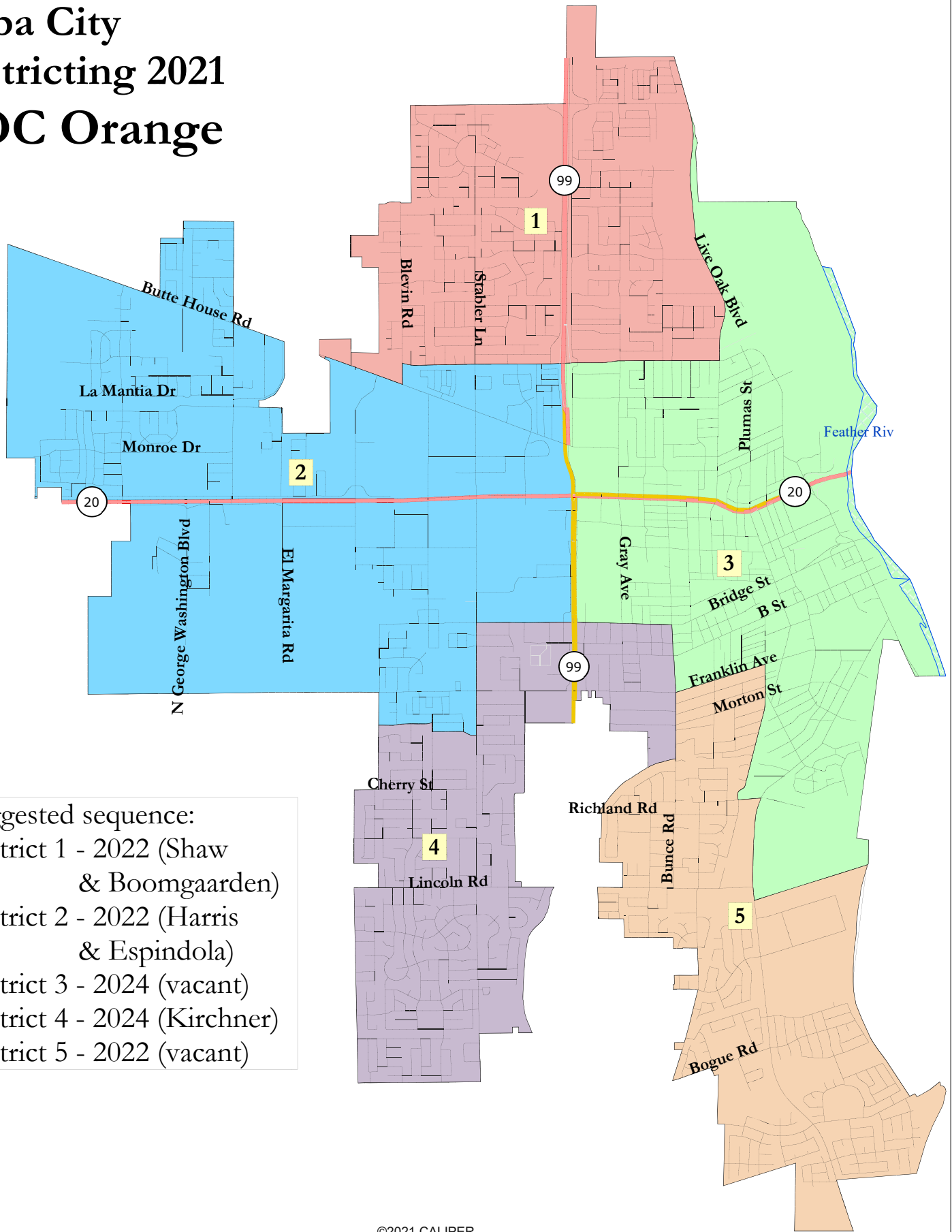
Suggested sequence:
 District 1 - 2022 (Shaw)
 District 2 - 2022 (Boomgaarden & Harris)
 District 3 - 2022 (Espindola)
 District 4 - 2024 (Kirchner)
 District 5 - 2024 (vacant)

Yuba City NDC Purple Map

District		1	2	3	4	5	Total
2020	2020 Census (Adjusted)	13,910	13,609	14,416	14,313	14,092	70,340
	Deviation from ideal	-158	-459	348	245	24	807
	% Deviation	-1.12%	-3.26%	2.47%	1.74%	0.17%	5.74%
2020 Total Pop	% Hisp	36%	18%	37%	22%	41%	31%
	% NH White	42%	51%	33%	31%	32%	38%
	% NH Black	4%	2%	3%	2%	3%	3%
	% Asian-American	12%	24%	21%	40%	19%	23%
Citizen Voting Age Pop	Total	8,168	9,486	7,959	9,453	7,365	42,431
	% Hisp	22%	15%	24%	15%	27%	20%
	% NH White	62%	61%	52%	46%	49%	54%
	% NH Black	2%	2%	3%	3%	6%	3%
	% Asian/Pac.Isl.	11%	19%	17%	34%	15%	20%
Voter Registration (Nov 2020)	Total	6,278	8,689	6,117	8,463	6,370	35,917
	% Latino est.	23%	12%	25%	16%	27%	20%
	% Spanish-Surnamed	21%	12%	24%	15%	25%	19%
	% Asian-Surnamed	6%	13%	11%	29%	12%	15%
	% Filipino-Surnamed	1%	1%	1%	1%	1%	1%
	% NH White est.	68%	71%	60%	52%	55%	61%
Voter Turnout (Nov 2018)	Total	3,137	5,577	3,110	4,946	3,229	19,999
	% Latino est.	15%	9%	18%	11%	19%	13%
	% Spanish-Surnamed	15%	8%	18%	11%	18%	13%
	% Asian-Surnamed	5%	12%	12%	27%	13%	15%
	% Filipino-Surnamed	1%	1%	1%	1%	1%	1%
	% NH White est.	75%	76%	65%	57%	61%	67%
	% NH Black	2%	2%	2%	2%	5%	3%
Voter Turnout (Nov 2020)	Total	4,594	7,373	4,633	7,034	4,901	28,535
	% Latino est.	19%	11%	22%	14%	23%	17%
	% Spanish-Surnamed	18%	10%	21%	13%	22%	16%
	% Asian-Surnamed	7%	13%	12%	31%	14%	16%
	% Filipino-Surnamed	1%	1%	1%	1%	1%	1%
	% NH White est.	71%	72%	62%	52%	57%	63%
ACS Pop. Est.	Total	12,981	13,094	13,995	14,481	12,977	67,528
Age	age0-19	27%	25%	30%	26%	31%	28%
	age20-60	48%	48%	52%	54%	54%	51%
	age60plus	25%	26%	18%	20%	14%	21%
Immigration	immigrants	23%	15%	27%	31%	22%	24%
	naturalized	39%	68%	40%	63%	46%	51%
Language spoken at home	english	58%	75%	60%	50%	58%	60%
	spanish	27%	9%	22%	13%	31%	20%
	asian-lang	1%	2%	2%	2%	2%	2%
	other lang	13%	13%	17%	35%	10%	18%
Language Fluency	Speaks Eng. "Less than Very Well"	19%	9%	21%	24%	19%	19%
Education (among those age 25+)	hs-grad	54%	49%	49%	47%	45%	49%
	bachelor	11%	19%	9%	12%	10%	12%
	graduatedegree	3%	10%	6%	9%	6%	7%
Child in Household	child-under18	36%	33%	41%	41%	47%	40%
Pct of Pop. Age 16+	employed	50%	56%	63%	64%	62%	59%
Household Income	income 0-25k	31%	13%	24%	12%	17%	20%
	income 25-50k	27%	22%	29%	18%	23%	24%
	income 50-75k	18%	15%	21%	23%	18%	19%
	income 75-200k	22%	41%	24%	41%	37%	33%
	income 200k-plus	1%	8%	2%	5%	5%	4%
Housing Stats	single family	61%	85%	64%	97%	85%	77%
	multi-family	39%	15%	36%	3%	15%	23%
	rented	59%	30%	64%	31%	42%	46%
	owned	41%	70%	36%	69%	58%	54%

Total population data from the California adjustment to the 2020 Decennial Census. Surname-based Voter Registration and Turnout data from the California Statewide Database. Latino voter registration and turnout data are Spanish-surname counts adjusted using Census Population Department undercount estimates. NH White and NH Black registration and turnout counts estimated by NDC. Citizen Voting Age Pop., Age, Immigration, and other demographics from the 2015-2019 American Community Survey and Special Tabulation 5-year data.

Yuba City Districting 2021 NDC Orange



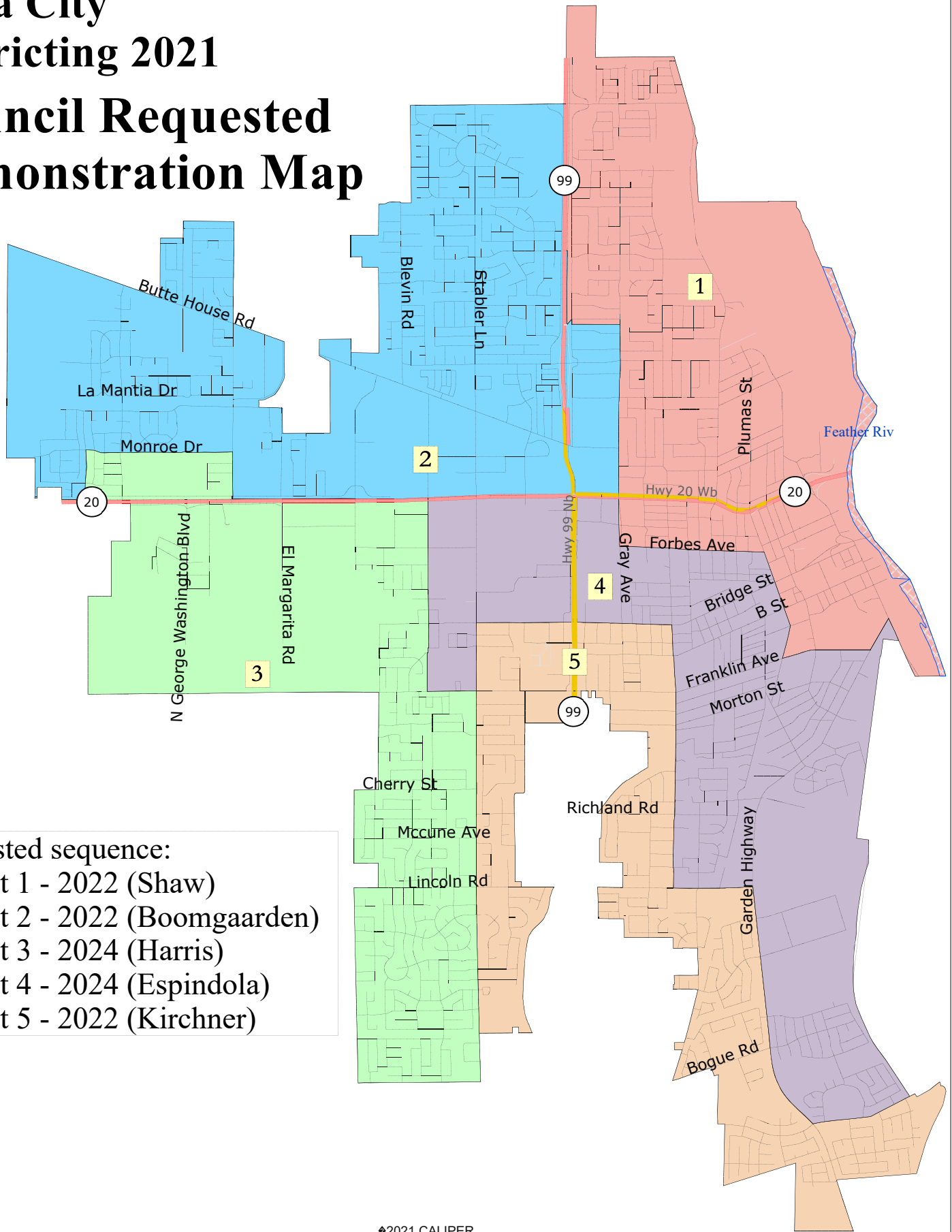
Suggested sequence:
 District 1 - 2022 (Shaw & Boomgaarden)
 District 2 - 2022 (Harris & Espindola)
 District 3 - 2024 (vacant)
 District 4 - 2024 (Kirchner)
 District 5 - 2022 (vacant)

Yuba City NDC Orange Map

District		1	2	3	4	5	Total
2020	2020 Census (Adjusted)	13,922	13,608	14,325	14,126	14,359	70,340
	Deviation from ideal	-146	-460	257	58	291	751
	% Deviation	-1.04%	-3.27%	1.83%	0.41%	2.07%	5.34%
2020 Total Pop	% Hisp	26%	20%	51%	25%	32%	31%
	% NH White	46%	37%	34%	31%	40%	38%
	% NH Black	3%	3%	4%	2%	3%	3%
	% Asian-American	20%	35%	5%	37%	20%	23%
Citizen Voting Age Pop	Total	8,706	8,817	7,353	9,471	8,085	42,431
	% Hisp	16%	19%	34%	17%	19%	20%
	% NH White	62%	50%	56%	46%	59%	54%
	% NH Black	3%	2%	4%	3%	4%	3%
	% Asian/Pac.Isl.	17%	25%	4%	32%	16%	20%
Voter Registration (Nov 2020)	Total	8,173	7,297	5,215	7,759	7,473	35,917
	% Latino est.	16%	14%	33%	18%	23%	20%
	% Spanish-Surnamed	15%	13%	31%	17%	21%	19%
	% Asian-Surnamed	12%	21%	2%	27%	11%	15%
	% Filipino-Surnamed	1%	1%	1%	1%	1%	1%
	% NH White est.	69%	62%	60%	52%	62%	61%
Voter Turnout (Nov 2018)	Total	4,938	4,315	2,269	4,417	4,060	19,999
	% Latino est.	11%	9%	23%	13%	17%	13%
	% Spanish-Surnamed	10%	9%	22%	12%	16%	13%
	% Asian-Surnamed	10%	19%	2%	26%	11%	15%
	% Filipino-Surnamed	1%	1%	1%	1%	1%	1%
	% NH White est.	75%	69%	67%	57%	67%	67%
	% NH Black	3%	1%	3%	3%	4%	3%
Voter Turnout (Nov 2020)	Total	6,653	6,062	3,477	6,354	5,989	28,535
	% Latino est.	13%	12%	28%	16%	20%	17%
	% Spanish-Surnamed	13%	11%	27%	15%	19%	16%
	% Asian-Surnamed	12%	22%	2%	28%	12%	16%
	% Filipino-Surnamed	1%	1%	1%	1%	1%	1%
	% NH White est.	71%	63%	64%	52%	63%	63%
	% NH Black est.	3%	2%	4%	3%	4%	3%
ACS Pop. Est.	Total	13,043	13,227	14,140	14,734	12,384	67,528
Age	age0-19	27%	26%	30%	28%	29%	28%
	age20-60	46%	51%	52%	54%	54%	51%
	age60plus	27%	23%	18%	19%	17%	21%
Immigration	immigrants	21%	24%	24%	29%	20%	24%
	naturalized	54%	62%	26%	61%	49%	51%
Language spoken at home	english	68%	61%	50%	52%	72%	60%
	spanish	15%	14%	45%	12%	14%	20%
	asian-lang	2%	1%	1%	2%	2%	2%
	other lang	15%	24%	4%	33%	12%	18%
Language Fluency	Speaks Eng. "Less than Very Well"	14%	18%	24%	24%	13%	19%
Education (among those age 25+)	hs-grad	49%	50%	51%	47%	47%	49%
	bachelor	17%	13%	6%	12%	13%	12%
	graduatedegree	8%	7%	2%	8%	8%	7%
Child in Household	child-under18	36%	37%	40%	43%	43%	40%
Pct of Pop. Age 16+	employed	52%	58%	58%	64%	63%	59%
Household Income	income 0-25k	20%	16%	33%	14%	14%	20%
	income 25-50k	19%	28%	31%	21%	21%	24%
	income 50-75k	19%	18%	17%	23%	19%	19%
	income 75-200k	36%	33%	18%	39%	41%	33%
	income 200k-plus	5%	5%	0%	4%	6%	4%
Housing Stats	single family	77%	77%	61%	90%	85%	77%
	multi-family	23%	23%	39%	10%	15%	23%
	rented	36%	45%	70%	39%	37%	46%
	owned	64%	55%	30%	61%	63%	54%

Total population data from the California adjustment to the 2020 Decennial Census. Surname-based Voter Registration and Turnout data from the California Statewide Database. Latino voter registration and turnout data are Spanish-surname counts adjusted using Census Population Department undercount estimates. NH White and NH Black registration and turnout counts estimated by NDC. Citizen Voting Age Pop., Age, Immigration, and other demographics from the 2015-2019 American Community Survey and Special Tabulation 5-year data.

Yuba City Districting 2021 Council Requested Demonstration Map



Suggested sequence:
 District 1 - 2022 (Shaw)
 District 2 - 2022 (Boomgaarden)
 District 3 - 2024 (Harris)
 District 4 - 2024 (Espindola)
 District 5 - 2022 (Kirchner)

Yuba City Council Requested Demonstration Map

District		1	2	3	4	5	Total
2020	2020 Census (Adjusted)	14,515	14,444	13,525	14,254	13,602	70,340
	Deviation from ideal	447	376	-543	186	-466	990
	% Deviation	3.18%	2.67%	-3.86%	1.32%	-3.31%	7.04%
2020 Total Pop	% Hisp	38%	20%	20%	46%	29%	31%
	% NH White	41%	51%	29%	31%	37%	38%
	% NH Black	4%	3%	2%	3%	2%	3%
	% Asian-American	11%	22%	45%	15%	25%	23%
Citizen Voting Age Pop	Total	8,248	10,046	8,611	7,235	8,291	42,431
	% Hisp	23%	16%	12%	29%	23%	20%
	% NH White	61%	62%	47%	50%	49%	54%
	% NH Black	3%	2%	1%	5%	5%	3%
	% Asian/Pac.Isl.	10%	17%	37%	12%	20%	20%
Voter Registration (Nov 2020)	Total	6,494	8,896	7,802	5,722	7,003	35,917
	% Latino est.	24%	13%	15%	31%	22%	20%
	% Spanish-Surnamed	22%	12%	14%	29%	20%	19%
	% Asian-Surnamed	6%	13%	32%	8%	15%	15%
	% Filipino-Surnamed	1%	1%	1%	1%	1%	1%
	% NH White est.	67%	71%	51%	56%	59%	61%
Voter Turnout (Nov 2018)	Total	3,214	5,654	4,551	2,684	3,896	19,999
	% Latino est.	16%	9%	11%	22%	16%	13%
	% Spanish-Surnamed	15%	8%	10%	22%	15%	13%
	% Asian-Surnamed	5%	11%	30%	9%	14%	15%
	% Filipino-Surnamed	1%	1%	1%	1%	1%	1%
	% NH White est.	74%	76%	56%	62%	64%	67%
Voter Turnout (Nov 2020)	Total	4,709	7,487	6,516	4,180	5,643	28,535
	% Latino est.	20%	11%	13%	27%	19%	17%
	% Spanish-Surnamed	19%	10%	12%	25%	18%	16%
	% Asian-Surnamed	6%	13%	33%	9%	16%	16%
	% Filipino-Surnamed	1%	1%	1%	1%	1%	1%
	% NH White est.	70%	73%	51%	58%	60%	63%
ACS Pop. Est.	Total	13,389	13,993	13,592	13,722	12,832	67,528
Age	age0-19	27%	26%	27%	32%	28%	28%
	age20-60	50%	47%	53%	53%	54%	51%
	age60plus	23%	27%	21%	14%	18%	21%
Immigration	immigrants	23%	15%	31%	27%	22%	24%
	naturalized	37%	64%	62%	37%	57%	51%
Language spoken at home	english	58%	74%	50%	54%	65%	60%
	spanish	29%	11%	9%	35%	17%	20%
	asian-lang	2%	2%	2%	1%	2%	2%
	other lang	11%	13%	39%	11%	16%	18%
Language Fluency	Speaks Eng. "Less than Very Well"	20%	10%	25%	23%	15%	19%
Education (among those age 25+)	hs-grad	54%	49%	46%	46%	48%	49%
	bachelor	10%	18%	12%	7%	13%	12%
	graduatedegree	3%	9%	9%	4%	8%	7%
Child in Household	child-under18	36%	33%	43%	46%	42%	40%
Pct of Pop. Age 16+	employed	52%	55%	64%	63%	63%	59%
Household Income	income 0-25k	32%	14%	12%	24%	15%	20%
	income 25-50k	26%	24%	20%	28%	22%	24%
	income 50-75k	17%	16%	23%	19%	22%	19%
	income 75-200k	23%	38%	41%	26%	37%	33%
	income 200k-plus	1%	7%	4%	2%	5%	4%
Housing Stats	single family	62%	79%	95%	73%	82%	77%
	multi-family	38%	21%	5%	27%	18%	23%
	rented	58%	37%	30%	60%	42%	46%
	owned	42%	63%	70%	40%	58%	54%

Total population data from the California adjustment to the 2020 Decennial Census. Surname-based Voter Registration and Turnout data from the California Statewide Database. Latino voter registration and turnout data are Spanish-surname counts adjusted using Census Population Department undercount estimates. NH White and NH Black registration and turnout counts estimated by NDC. Citizen Voting Age Pop., Age, Immigration, and other demographics from the 2015-2019 American Community Survey and Special Tabulation 5-year data.